



ING DIRECT

savings

it's your money we're saving

click here to find out more



When printing your route plan, improve print quality by going to the Tools menu in your web browser, select Internet Options (Advanced tab), and tick 'Print background colors and images'.

Your driving directions: Aeroport de El Prat-Barcelona — Santa Cristina d'Aro

[\[Return to the route plan\]](#) | [\[Print\]](#) | [\[Print route map\]](#)







Summary

Departure	Aeroport de El Prat-Barcelona
Destination	Santa Cristina d'Aro
Date:	24/06/2006
Vehicle type:	Car, Hatchback
Route type:	Recommended by Michelin
Distance:	116km including 94km on motorways
Time:	01h29 including 01h04 on motorways
Toll costs:	4.75 EUR
Petrol costs:	9.05 EUR
Total costs:	13.80 EUR



Your route plan

		Total
	Departure: Aeroport de El Prat-Barcelona, centre	
1	Leave El Prat de Llobregat	3.5km
		3.5km 00h06
2	Take: C-32B	0.7km
	Take the exit towards:	4km 00h07
	<div style="border: 1px solid black; padding: 5px; text-align: center;"> B-22 Ronda de Dalt Tarragona Lleida Girona </div>	
		4km 00h07
3	Take: Carretera A L'Aeroport towards:	1.8km
	<div style="border: 1px solid black; padding: 5px; text-align: center;"> B-22 Ronda de Dalt Tarragona Lleida Girona </div>	
	Head towards:	5.5km 00h08
	<div style="border: 1px solid black; padding: 5px; text-align: center;"> B-20 Ronda de Dalt A-2 B-23 Lleida C-33 AP-7 Girona </div>	
		6km 00h08
4	Close to Barcelona , take: C-32	7km
		13km 00h13
5	Close to Barcelona , take: B-20	12km

	B-20	Head towards:	24km	00h24
		<div style="border: 1px solid black; padding: 5px; text-align: center;"> Girona A-7 Terrassa Manresa C-58 Mataró C-32 A-2 Ronda Litoral Badalona Santa adria del Besós </div>		
		Head towards:	25km	00h24
		<div style="border: 1px solid black; padding: 5px; text-align: center;"> Girona AP-7 Terrassa Manresa C-58 </div>		
			25km	00h25
6	 B-10	Take: B-10	<0.1km	
			25km	00h25
7	 C-58 C-17	Take: C-58 / C-17	1.9km	
		Head towards:	26km	00h26
		<div style="border: 1px solid black; padding: 5px; text-align: center;"> AP-7 Girona França </div>		
			27km	00h28
8	 C-33	Take: C-33	12km	
		 Mollet: Toll: 1.25 EUR	33km	00h31
			39km	00h35
9	 E-15 AP-7	Take: E-15 / AP-7	52km	
		Passing close to Granollers	42km	00h37
		 La Roca del Vallès: Ticket purchase	46km	00h39
		 Prendre la sortie vers C-35	90km	01h04
		Head towards:	90km	01h05
		<div style="border: 1px solid black; padding: 5px; text-align: center;"> Exit 9A Lloret sta. feliu de gramenent Palamós </div>		
		 Maçanet: Toll: 3.50 EUR	90km	01h05
			91km	01h05
10	C-35	Take: C-35	17km	
		Passing close to Vidres	91km	01h06
			108km	01h22
11	 C-65	Take: C-65	4km	
			112km	01h25
12	 C-31	Take: C-31	3.5km	
		 Prendre la sortie vers	114km	01h26
			115km	01h27
13		Turn right	0.6km	
			116km	01h28
14		Arrive in Santa Cristina d'Aro	0.3km	



Destination: Santa Cristina d'Aro, centre

116km 01h29

These driving directions are for your information only.

This route plan takes into consideration major road works and planned road closures for the date specified on main roads in France, Germany and Italy. Driving times indicated do not include rest stops or delays caused by road disruptions (such as traffic, weather...). The fixed speed camera locations (in France only) have been made available through a partnership with the French Road Safety authorities. For your own safety, please respect speed restrictions and remember to take a break every two hours.

[Consult the safety regulations.](#)

Route planner, maps, tourist information, hotels and restaurants

Route finder, route planner, directions, journey planner, itinerary, map directions, route finder uk, Map Driving Directions

© Michelin 2001 - 2006